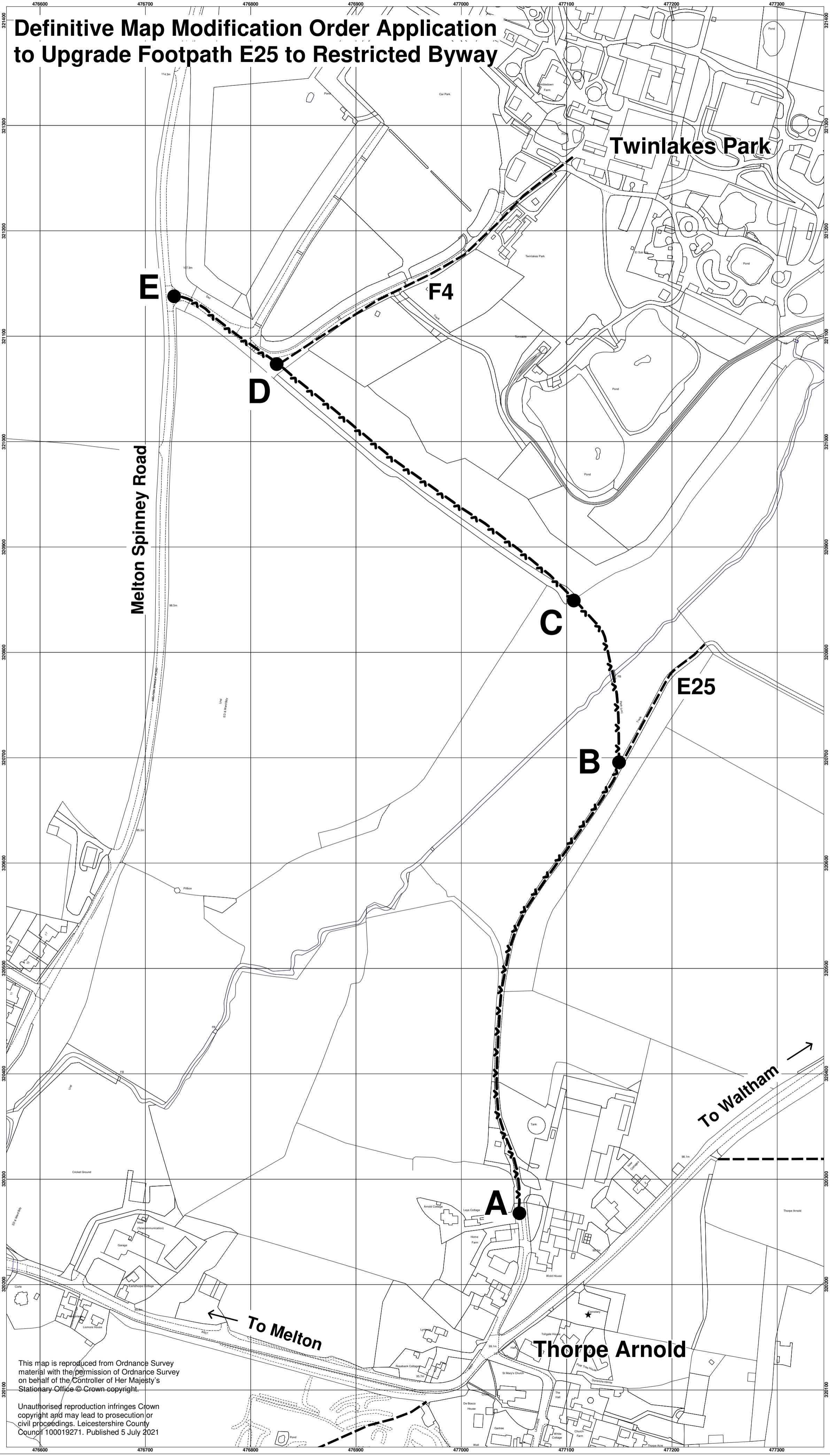
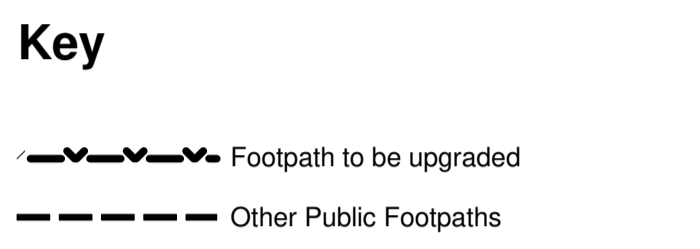
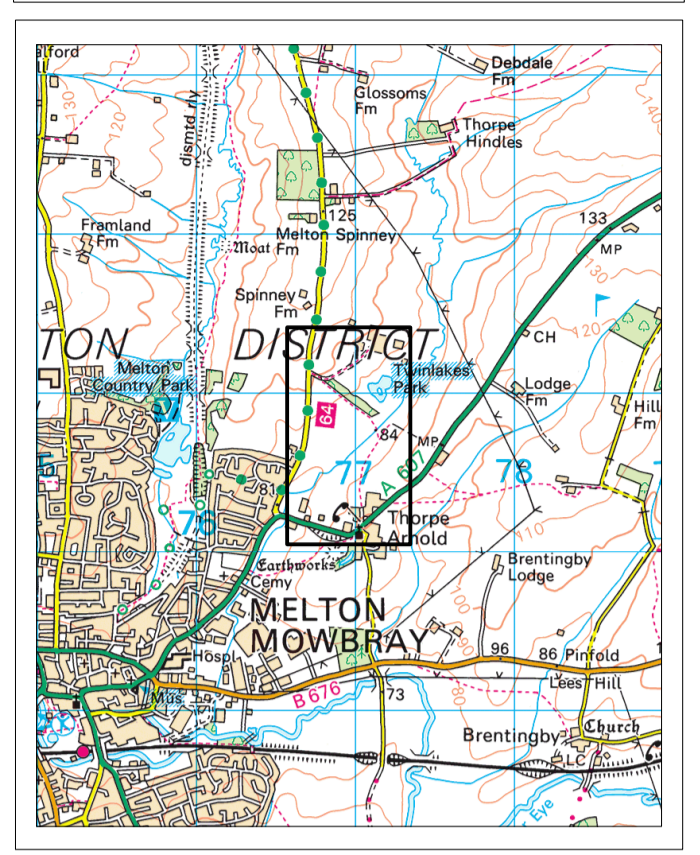


# Definitive Map Modification Order Application to Upgrade Footpath E25 to Restricted Byway



## Location Plan



Environment & Transport Department,  
County Hall, Glenfield,  
Leicestershire LE3 8RJ  
email [footpaths@leics.gov.uk](mailto:footpaths@leics.gov.uk)  
Director Ann Carruthers



**Plan No.M1253**  
Scale 1:2500

This map is reproduced from Ordnance Survey material with the permission of Ordnance Survey on behalf of the Controller of Her Majesty's Stationary Office © Crown copyright.  
Unauthorised reproduction infringes Crown copyright and may lead to prosecution or civil proceedings. Leicestershire County Council 100019271. Published 5 July 2021